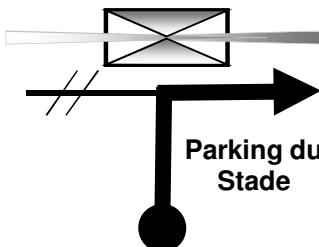
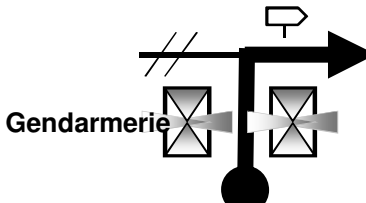

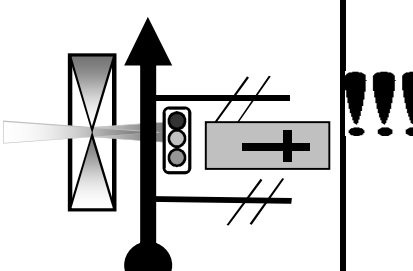
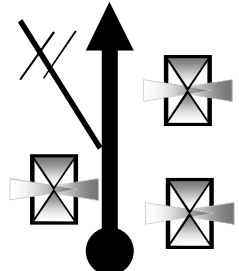

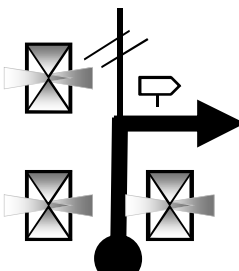

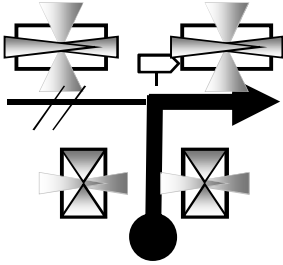
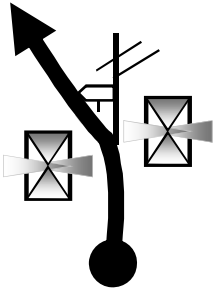
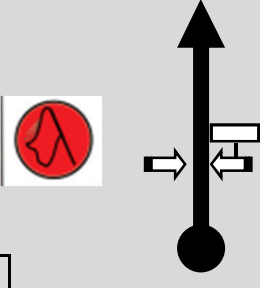
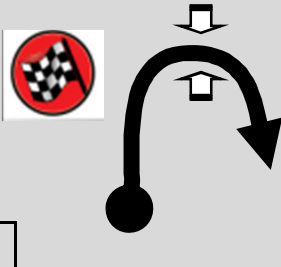
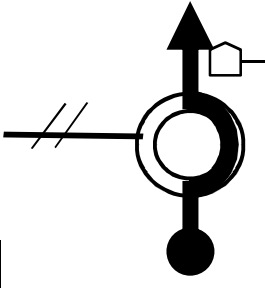
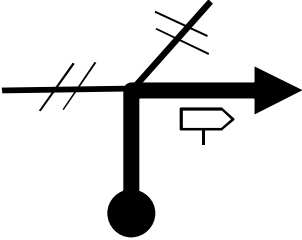
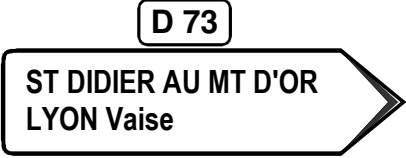
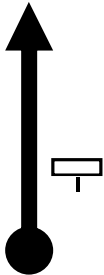

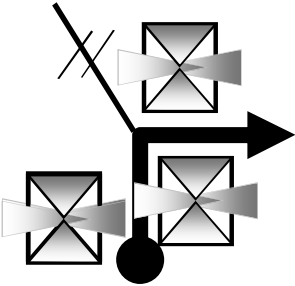

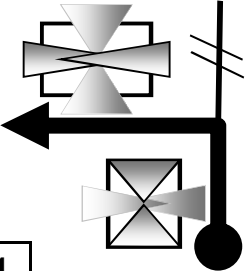
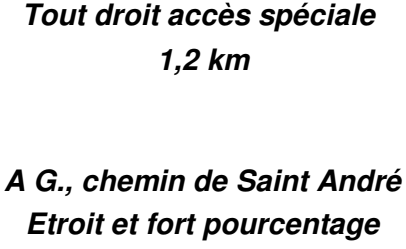
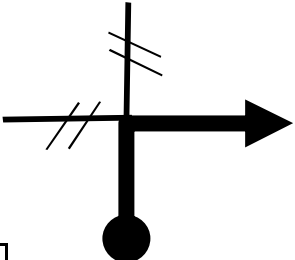

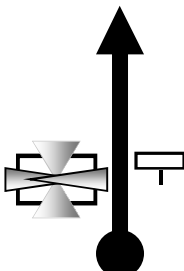
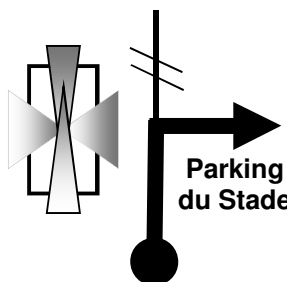


Séance d'essais		Distance 9,82 km	Temps imparti	Moyenne	Page 1
Distances Totales	Partielles	Directions	Informations		Distances totales dégressives
0,00	0,00	 <p>Parking du Stade</p> <p>1</p>			9,82
0,35	0,35	 <p>Gendarmerie</p> <p>2</p>		 <p>Lissieu Chassieu</p>	9,47
0,46	0,11	 <p>!!!</p> <p>3</p>		<p><i>Attention, passage surelevé</i></p>	9,36
0,42	0,07	 <p>4</p>		 <p>Vers Parc bis (BICROSS) à environ 550 m</p>	9,40
0,62	0,16	 <p>5</p>		 <p>Mont-Verdun POLEYMIEUX</p>	9,20

Séance d'essais		Distance 9,82 km	Temps imparti	Moyenne	Page 2
Distances Totales	Partielles	Directions	Informations		Distances totales dégressives
0.72	0.10	 6		Col de Verdun	9.10
1.02	0.30	 7		D 92 3 Mont VERDUN	8.80
1.12	0.10	 8		D 92 LIMONEST	8.70
3.72	2.60	 9			6.10
3.92	0.20	 10		D 92 8 ST CYR AU MT D'OR	5.90

Séance d'essais		Distance 9,82 km	Temps imparti	Moyenne	Page 3
Distances Totales	Partielles	Directions	Informations	Distances totales dégressives	
5.72	1.80	 11		4,10	
7.07	1.35	 12		2.75	
7.57	0.50	 13	 !!! <i>A D., route de Barollière</i>	2.25	
8.52	0.95	 14	 !!!	1,30	
8.82	0.30	 15	 !!!	1.00	

Séance d'essais		Distance 9,82 km	Temps imparti	Moyenne	Page 4
Distances Totales Partielles		Directions		Informations	Distances totales dégressives
9.37	0.55	16		D 65 LIMONEST	0.45
9.82	0.45	17			0.00

**Accès "Parc Bis" (Bicross) suivre fléchage mis en place !
Case N° 4 Chemin du Bois d'Ars à gauche**